

Save: 7/16/2019 12:41 PM \\mmyr\p\d\7/16/2019 1:01 PM P:\A\B\EL\Y\MN\151637\5-final.dgn\51-drawings\10-Cloquet\atv\g\sheet\ATV_Exhibits.dwg

PHONE: 218.741.4284
 615 9TH STREET NORTH
 VIRGINIA, MN 55792-3761
 www.sehinc.com

FILE NO. ELYMN 151637	CLOQUET LINE TO N GRASSY LAKE ROAD ATV TRAIL EXHIBIT
DATE: 7/16/2019	

**EXHIBIT
NO. 1**

\$500,000 Request Exhibit 1 - Cloquet Line to Echo Trail

This 1.6 mile trail segment will join the Cloquet Line to the Echo Trail, both are currently open to ATVs. We are going to repurpose a bridge over the Range River that previously was on federal land south of Ely. The Forest Service has allowed us to hold on to that bridge to be used to cross the Range River.

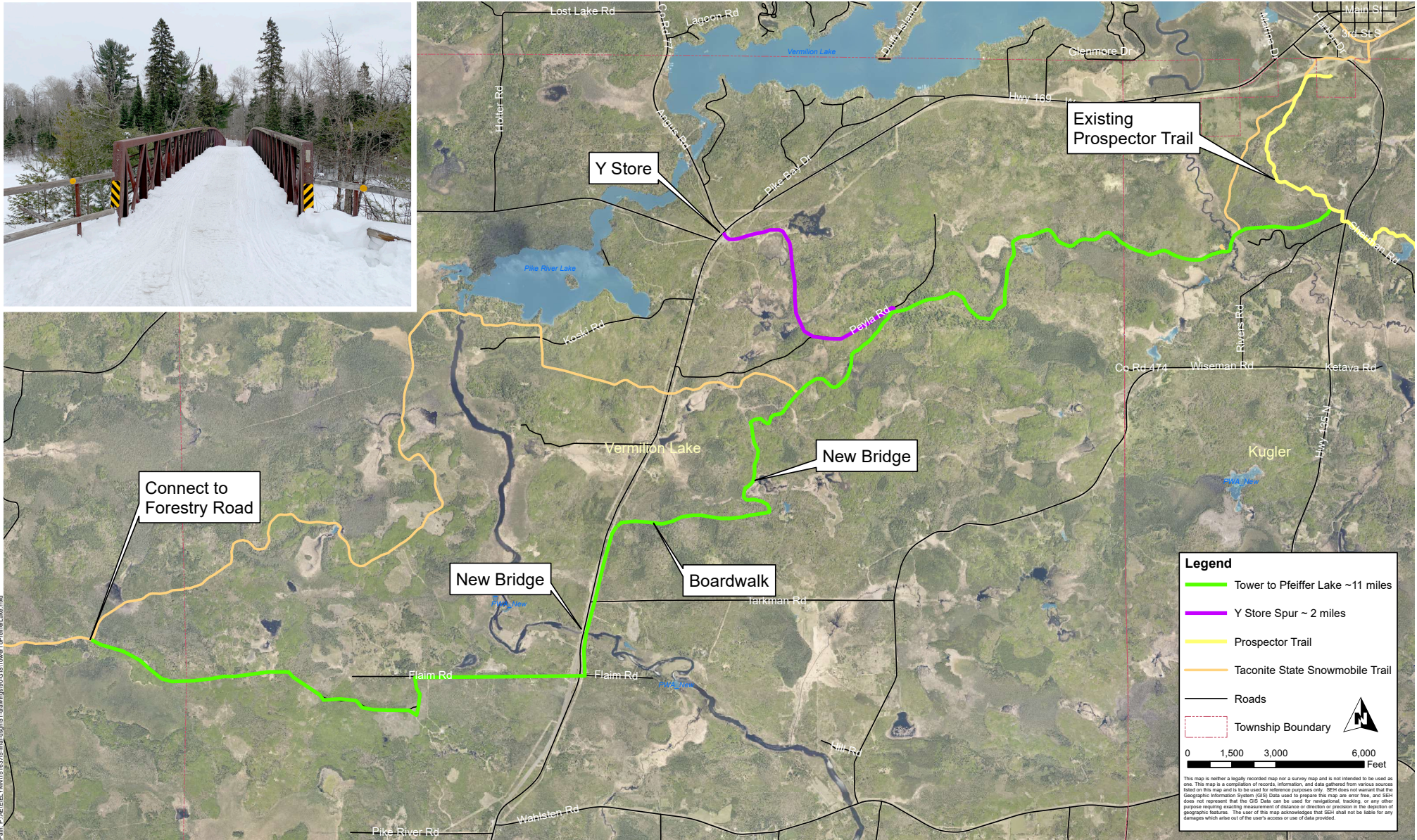
Engineering/Permitting/Wetlands: \$110,000



\$500,000 Request Exhibit 2 - Tower to Pfeiffer Lake

This 13 mile trail segment will connect the Taconite Trail to the Pfeiffer Lake Campground which will be the central meeting point for the Voyageur and Quad Cities trail links. We are in the process of acquiring a snowmobile bridge from the DNR to cross the Pike River. This also provides a connection to the west side of Lake Vermilion.

Engineering/Permitting/Wetlands: \$125,000



Path: P:\A\B\B\151637\151637-1-Final-Design\1-Drawings\151637-Tower to Pfeiffer Lake.mxd

\$500,000 Request Exhibit 3 - Bear Run

This 12.5 mile trail segment will connect the Taconite Trail to the Wolf Lake and Mud Creek roads and open up hundreds of acres of woods and lakes for access by ATVers. Much of this is St. Louis County land and former Commissioner and State Representative Tom Rukavina was a big supporter of this project.

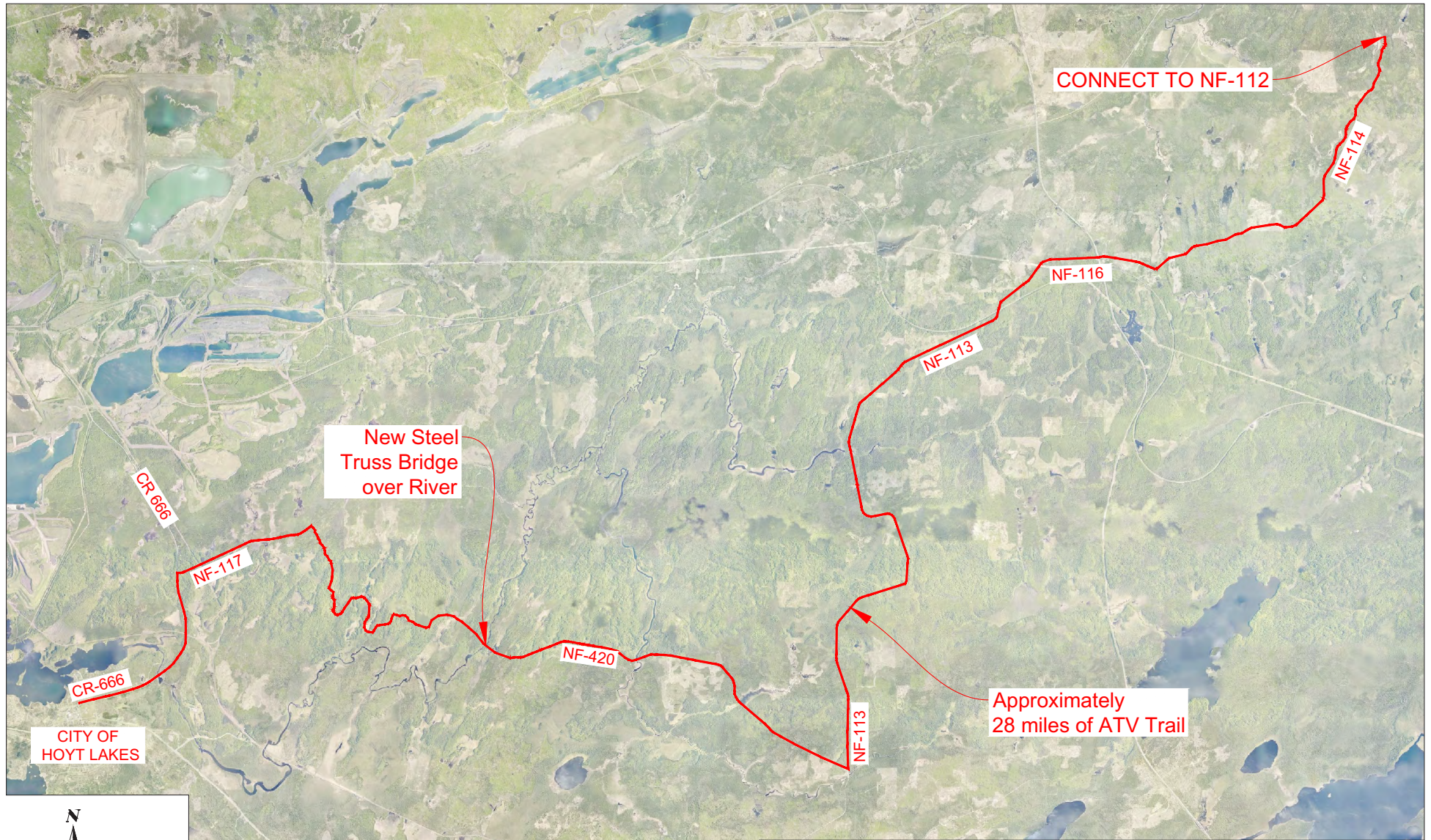
Engineering/Permitting/Wetlands/Construction: \$110,000



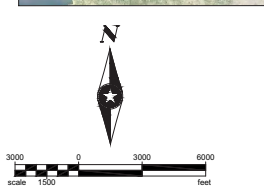
\$500,000 Request Exhibit 4 - Babbitt to Hoyt Lakes


A new steel truss bridge will be needed to complete a 28-mile ATV route that will connect Babbitt to Hoyt Lakes. The rest of this route is largely in place with forest roads that need to be upgraded. This will also help keep ATVs off of Forest Highway 11.

Engineering/Permitting/Wetlands: \$155,000



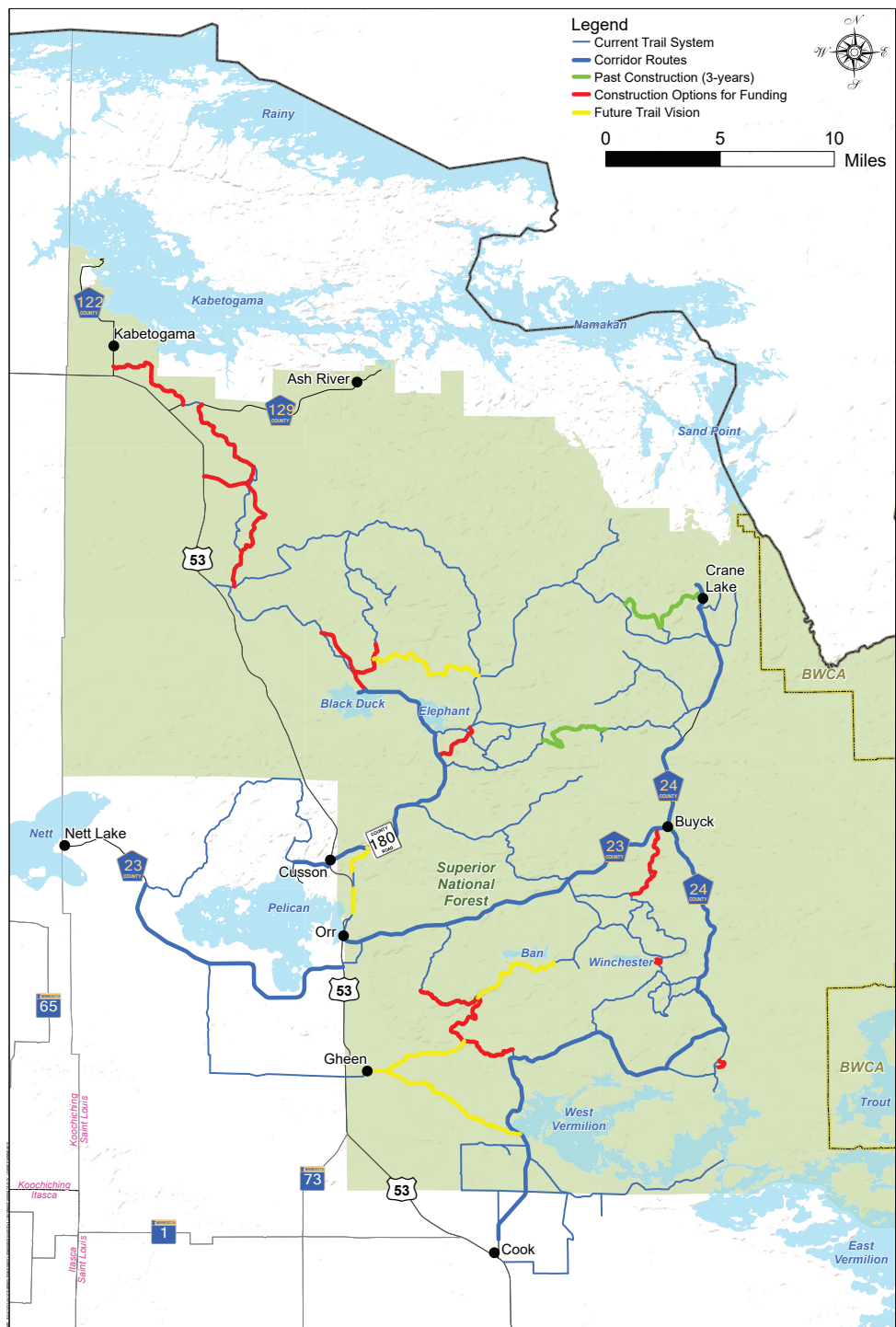
Save: 1/9/2020 11:27 AM m:\m\p\proj\1/9/2020 11:28 AM P\AEE\EL\W\15037E-Elm.dgn 05-drawing\10-C:\work\hoyt\atv\Exhibit 4.dwg



 PHONE: 218.741.4284 615 9TH STREET NORTH VIRGINIA, MN 55792-3761 www.sehinc.com	FILE NO. ELYMN 151637	BABBITT TO HOYT LAKES ATV CONNECTION	EXHIBIT NO. 1
	DATE: 1/9/2020		

VERMILION FALLS TRAIL PROJECT 2020





VOYAGEUR COUNTRY ATV TRAIL PROJECT NEXT PHASE





BEAVER RIVER BRIDGE PROJECT - \$1.2 MILLION
\$455,000 in Funding in 2021 Legislative Bill
Applying for \$150,000 in Federal Rec Trails Plan Grant
Applying for \$600,000 IRRRB Matching Grant

This is a joint project where we will combine ATV and snowmobile trails in a new crossing of the Beaver River which provides a direct link from the Taconite Trail south to Babbitt through the Prospector Loop. The bridge will be approximately 600 feet long with an additional 500 feet of boardwalk through a wetland area.

