




-  Urban Service Area
-  Future Urban Service Area - Per Comp Plan 10-18-21
-  Rolling Hills - Open Space Preservation



0 500 1000 1500 2000  
 0 1/4 1/2 3/4 1 MILE  
 (IN FEET) (IN MILES)

Disclaimer: Every attempt has been made to ensure that the information contained on this map is current and correctly represents the city subject matter of the Elk River City Council as of the date of publication. The missing, lost or not published information plus the information shown on this map may only be printed or associated by action of the Elk River City Council, as approved by Minnesota Statutes. To the extent any of the information on this map is inconsistent with the official subject matter of the City Council, the version of the City Council control shall be deemed authoritative. The City of Elk River reserves the right to make additions, changes, or corrections to this map at any time and without notice. Developers and map users shall be held liable for changes and/or delays in any project of interest, expansion or development, and to not responsible for current or anticipated changes of the data on this map. This is updated periodically. For the most current information, contact the appropriate city department.

2022-2023  
 01-27-2023  
 MAY 5, 2023

www.cityofelkriver.com