

**Office of the Minnesota Secretary of State**  
**State Redistricting Plan Correction Request**

Use this form to notify the Secretary of State of a request to correct the 2022 state redistricting plan under M.S. 2.91, subd. 2, or to recommend technical corrections to the legislature under M.S. 2.91, subd. 4.

**Contact Information**

Name

Title

City/Town/County

Address

City, State and Zip Code

Email address

Phone number

**Reason for correction request**

Territory is **not named** in the redistricting plan (subd. 2(a) & 2(b))

Territory is **assigned to more than one district** in the redistricting plan (subd. 2(c))

Territory is assigned to district with which it is **not contiguous** (subd. 2(d))

District boundary line is **ambiguous** because the physical feature or census block boundary is **omitted**, is **not properly named**, or **has been changed**. (subd. 2(e))

Other (please specify):

Note: only reasons cited under subd. 2 above may be considered for correction by OSS. Corrections for other reasons may be recommended by OSS to the legislature for technical correction.

**Details about correction request**

County:

MCD (City, Township or Unorg. Territory):

Census Blocks:

Description (attach additional pages if necessary):

**Submitting this request**

Return **this form** along with a **map showing the area** and any **other supplementary materials** via email ([elections.dept@state.mn.us](mailto:elections.dept@state.mn.us)), fax (651-296-9073) or postal mail (Elections Division, Secretary of State, 180 State Office Building, 100 Rev. Dr. Martin Luther King Jr. Blvd, Saint Paul, MN 55155). For questions, email or call 651-215-1440.




# PROPOSED OLMSTED COUNTY TOWNSHIP PRECINCTS FOR 2022 REDISTRICTING

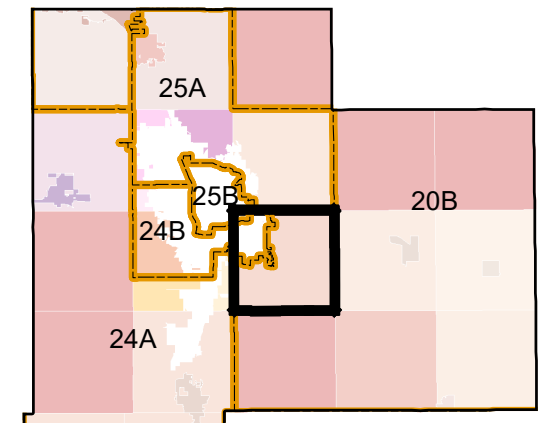






## Marion Township

Date Saved: 3/11/2022 9:59:56 AM

Created by the Olmsted County Planning Department  
Geographic Information Systems Division for 2022  
Redistricting in Olmsted County Page Size: 11x17"

-  Olmsted County Boundary
-  2022 Legislative Districts
-  Township Boundary



-  Polling Places
-  Marion, M1
-  Marion, M2
-  Marion, ROCHESTER

