



A Green Alternative

FOR
EAST
PHILLIPS

























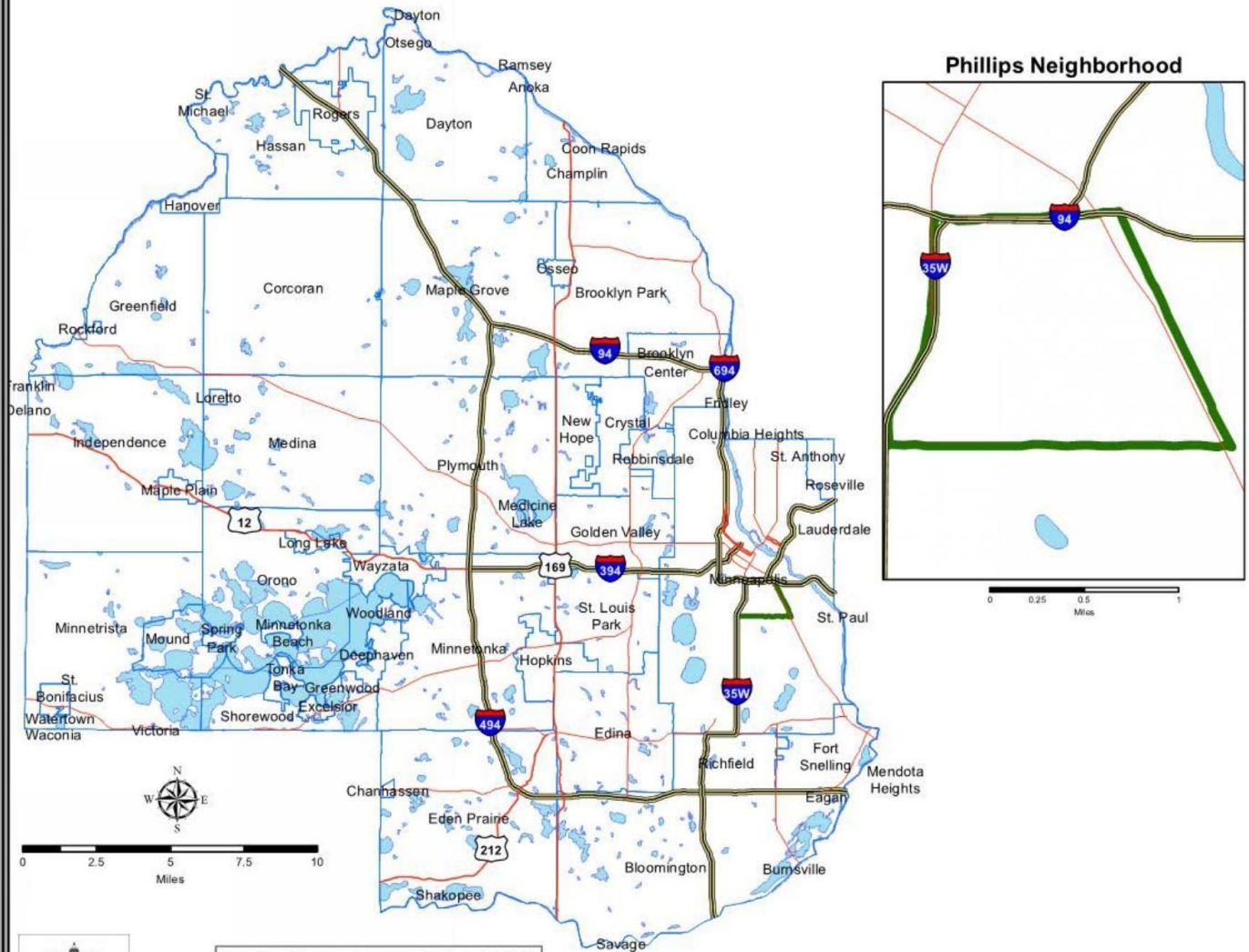


We Deserve to Breathe, Too!

STOP

Polluting East Phillips!

Hennepin County



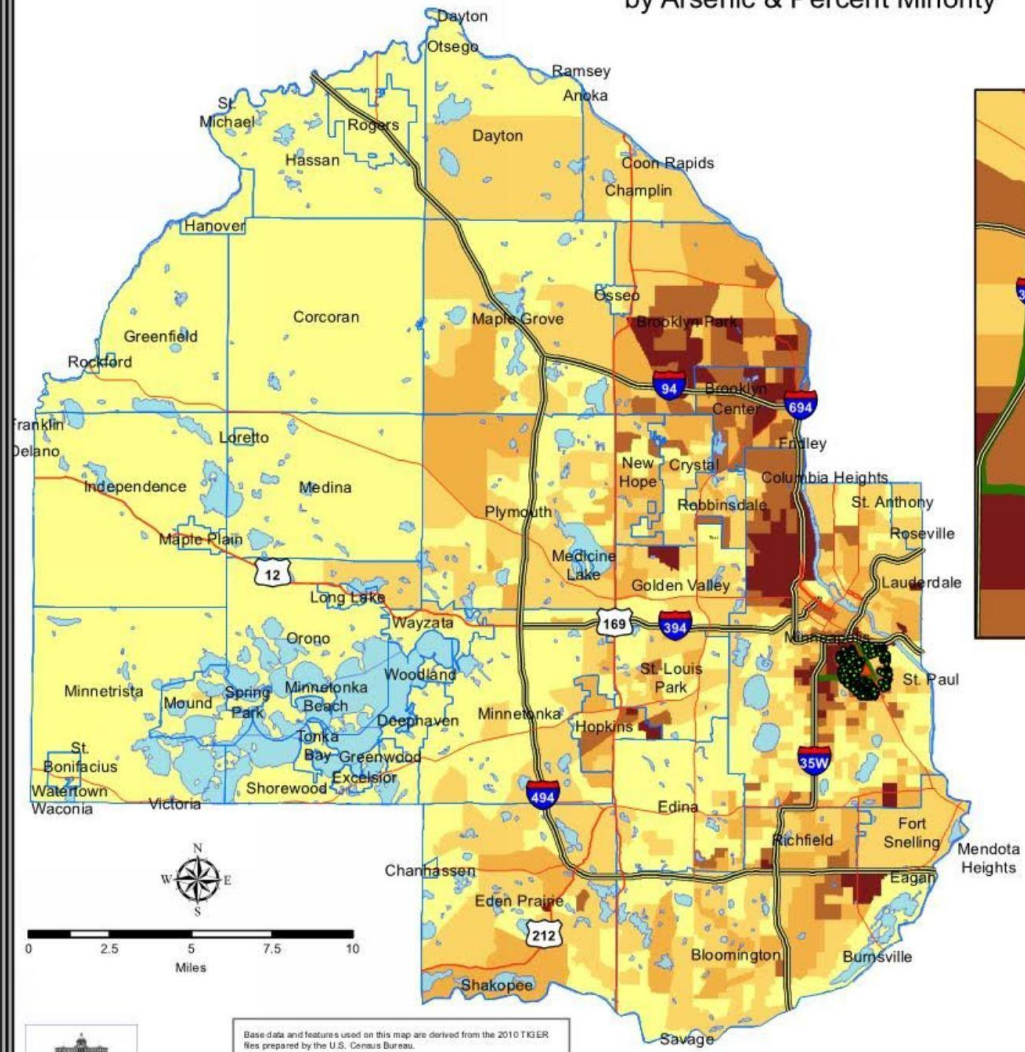
Phillips Neighborhood



Base data and features used on this map are derived from the 2010 TIGER files prepared by the U.S. Census Bureau.

Hennepin County

by Arsenic & Percent Minority



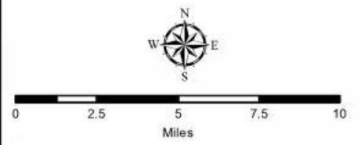
Phillips Neighborhood



- Arsenic Cleanup Action Taken
- ▲ Arsenic Source Point

Percent Minority

- 12% and less
- 12.1 - 25.7%
- 25.8 - 43.7%
- 43.8 - 65.8%
- 65.9 - 100%



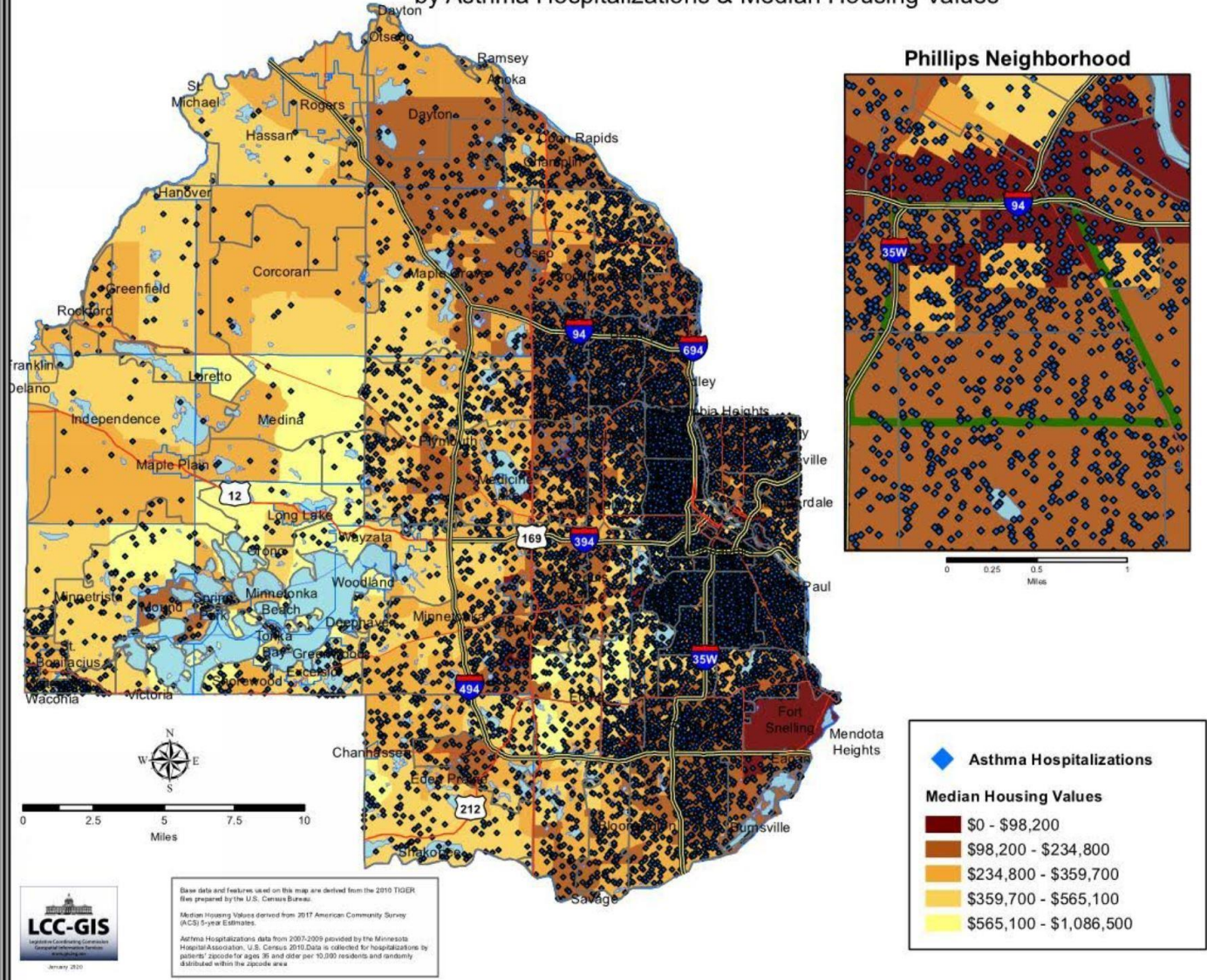
Base data and features used on this map are derived from the 2010 TIGER files prepared by the U.S. Census Bureau.

Percent Minority values derived from 2017 American Community Survey (ACS) 5-year Estimates. Minority includes: Black/African American, American Indian/Alaska Native, Asian, Native Hawaiian/Other Pacific Islander, Other Race and Two or more races.

Arsenic data provided by the U.S. Environmental Protection Agency.

Hennepin County

by Asthma Hospitalizations & Median Housing Values





Minneapolis Green Zones Initiative

Minneapolis Green Zone Resolution:
Now, Therefore, Be It Resolved by The City Council of The City of Minneapolis: That the City Council is designating Green Zones in the City of Minneapolis to achieve racial equity, prevent gentrification, support economic development, and strengthen the health of communities that face the cumulative impacts of environmental pollution as well as social, political, and economic vulnerability.

Be It Further Resolved that the work of Greens Zones shall focus on the needs of those community members who are overburdened and live in low-wealth areas, as well as people of color, Indigenous people, youth, people with disabilities, low-income residents, and elders.

Be It Further Resolved that Green Zone efforts will include community-led planning, prioritization of homegrown development, and community ownership of the Green Zone initiatives that are innovative, creative, courageous, flexible, and adaptive.

Goals of Green Zones:

1. Clean up soil and water contamination and redevelop brownfields.
2. Improve air quality, livability, and pollinator habitat through vegetation, clean energy, and energy efficiency.
3. Improve air and environmental quality in business and transport.
4. Increase “green” jobs and career opportunities.
5. Increase the availability of affordable and environmentally high quality housing.
6. Increase access to healthy affordable food by supporting local systems of growing, production, and distribution.
7. Advance environmental awareness and education in the community and schools.

Health Impact Assessment For The Phillips Neighborhood

Completed in 2017 – But Just Released

Why the DELAY???

HIA Recommendations

- 1) Use Cumulative Pollution Impacts for Decision Making on polluting projects.
- 2) The City should oppose developments that Add Pollution.
- 3) The City should adopt ordinances that Prioritize overburdened neighborhoods for Pollution Reduction
- 4) Vehicle Pollution & Especially that from HEAVY Vehicles should be DECREASED in Green Zone Communities.

And More

The City's Project Ignores All Recommendations!

EXECUTIVE SUMMARY



**HEALTH IMPACT ASSESSMENT
FOR THE PHILLIPS COMMUNITY**
GREEN ZONES IN THE CITY OF MINNEAPOLIS



Community's 2014 GREEN Plan
Saves the entire building

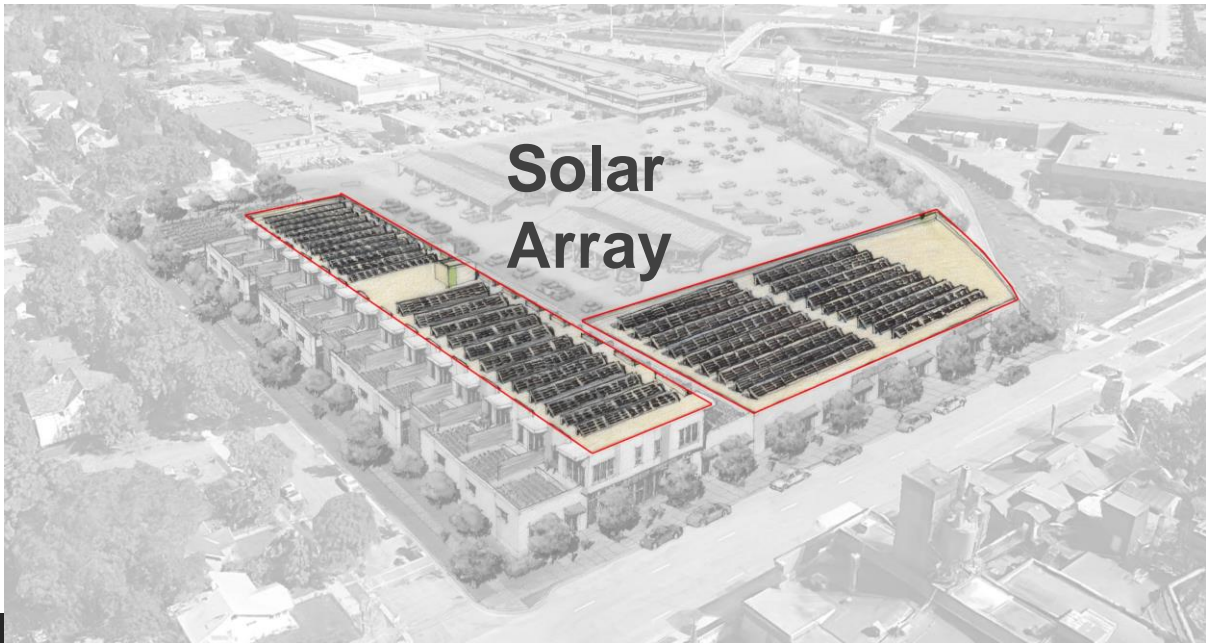
EPNI's Compromise Solution

With shared parking, the EPNI 3-Acre compromise uses less than 20% of the land owned in East Phillips by the City.











The East Phillips Indoor Urban Farm

Brings Jobs, Affordable Family Housing, Organic Food, Environmental Justice along with the World Café/Coffeeshop, Farm Store and Greenway Bike Repair



No More Trucks!

No More Pollution!