

HF 2362

Apple Valley Transit Station Skyway

House Capital Investment Committee

March 8, 2022



About Apple Valley

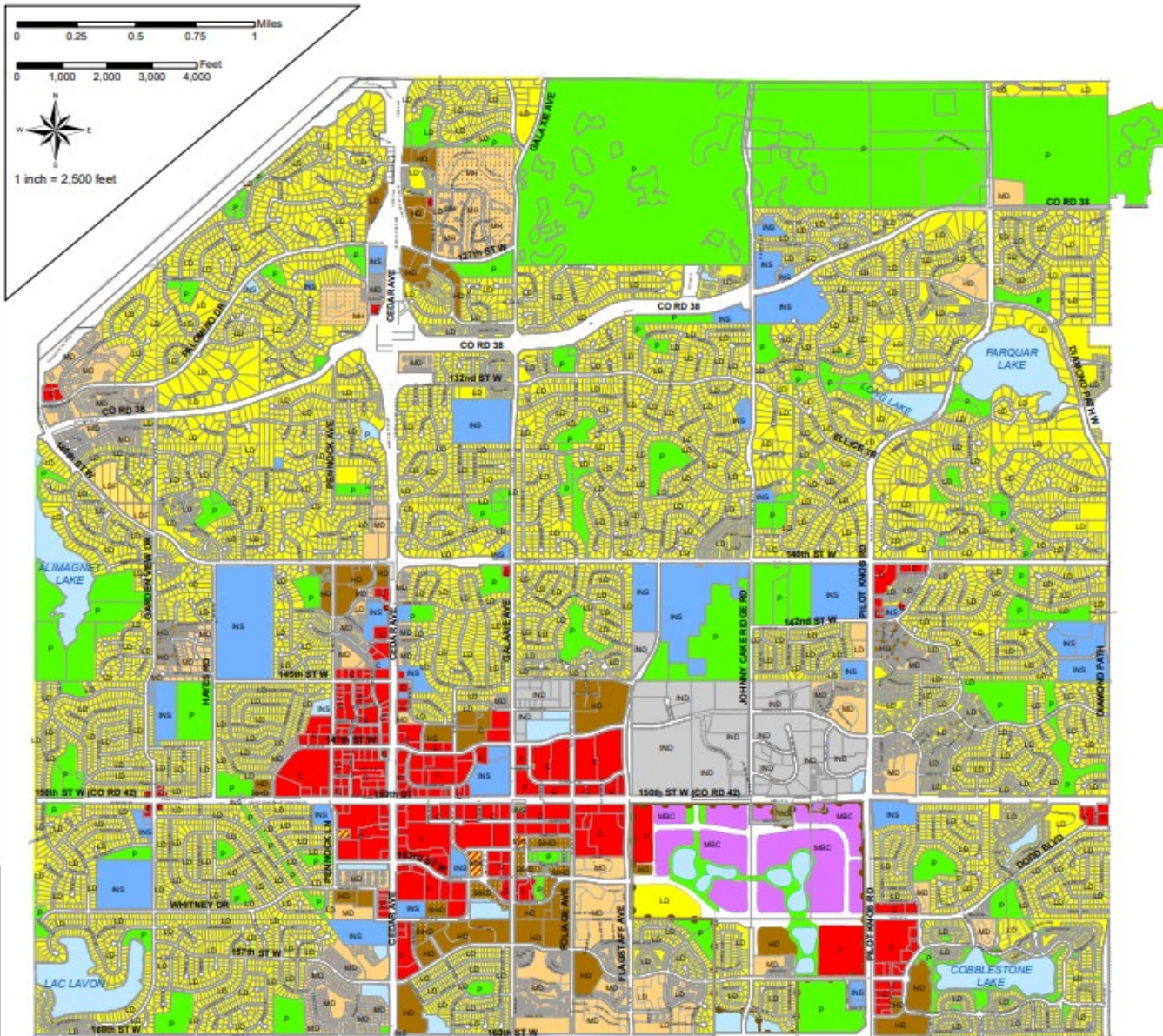
- **South Metro Suburban Community of 56,000**



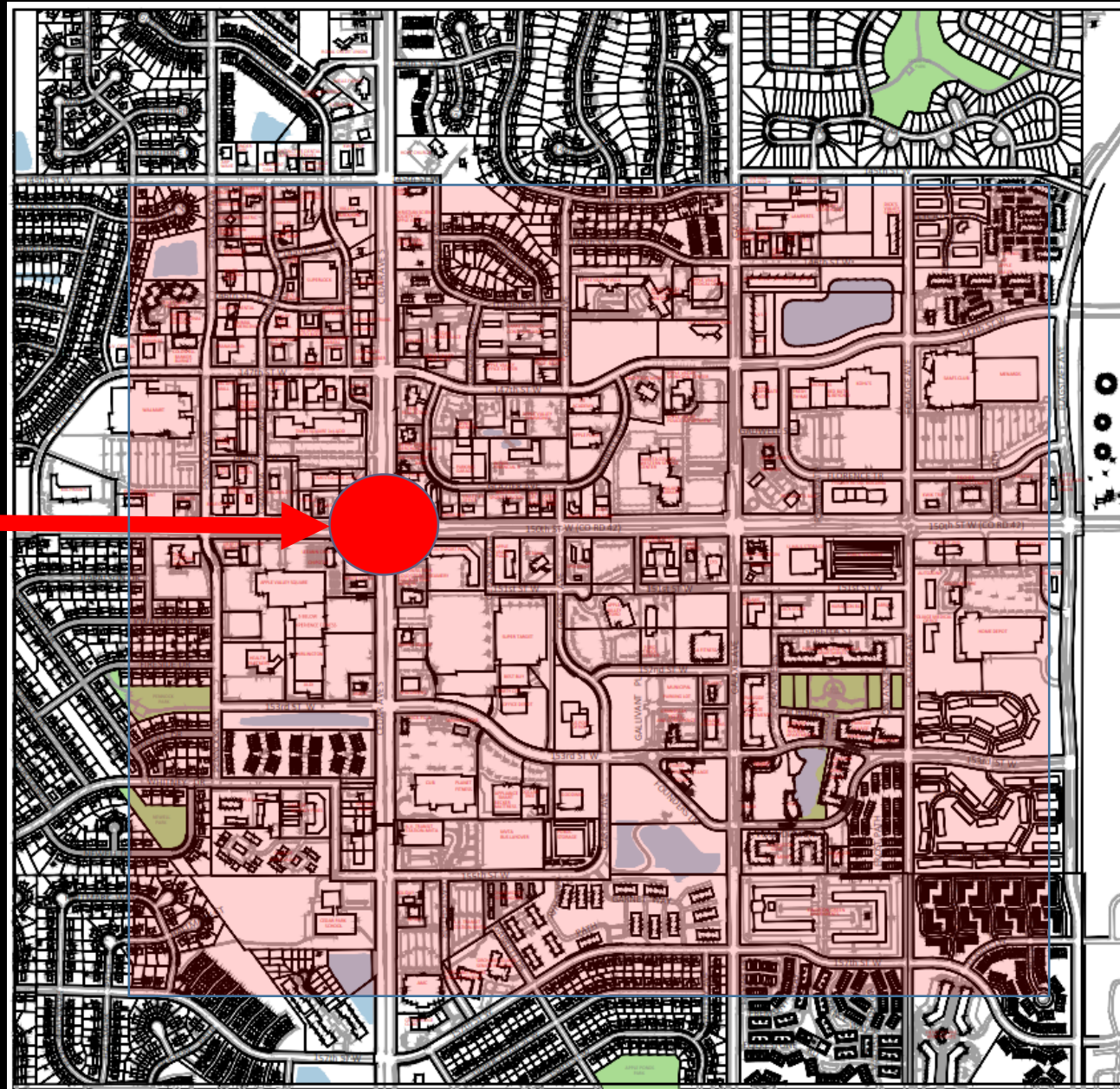
2040 Land Use Map

Sources:

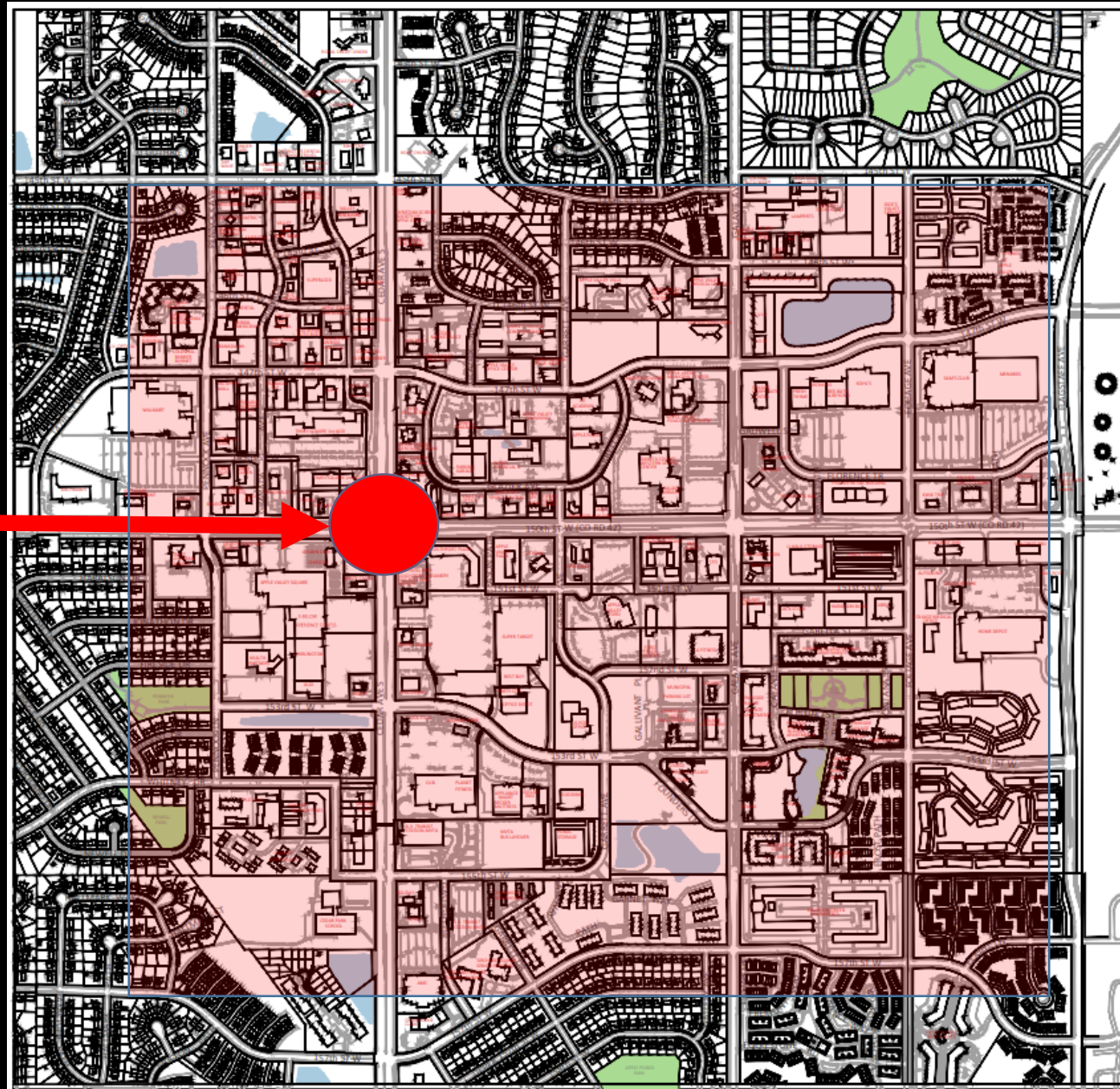
Apple Valley
 Community Development
 Department
 Dakota County
 Office of GIS



**Cedar
Avenue/
County
Road 42**



**Cedar
Avenue/
County
Road 42**



**Cedar
Avenue
46,000 ADT**

**County
Road 42
36,000 ADT**







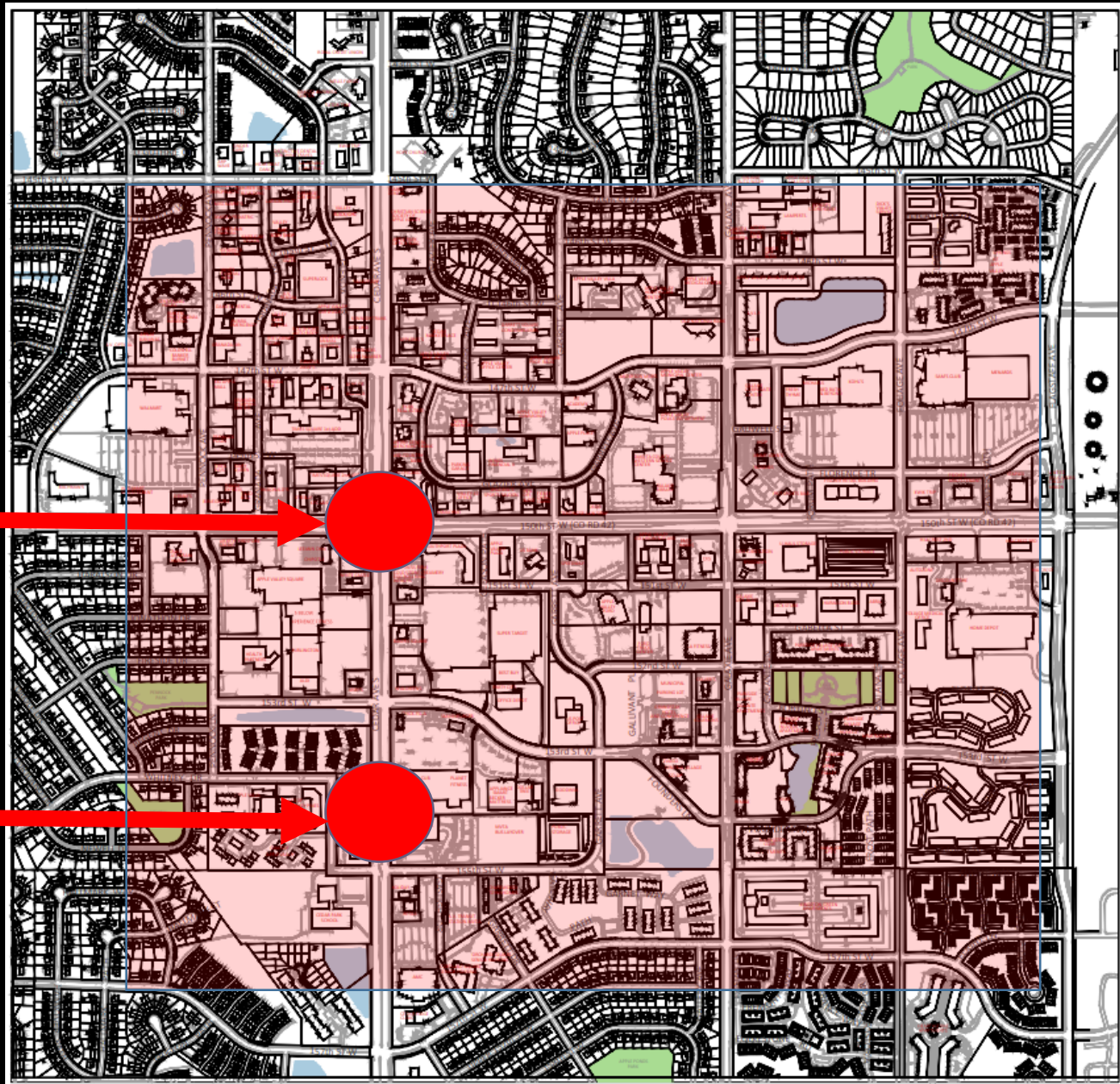






Cedar/CR42

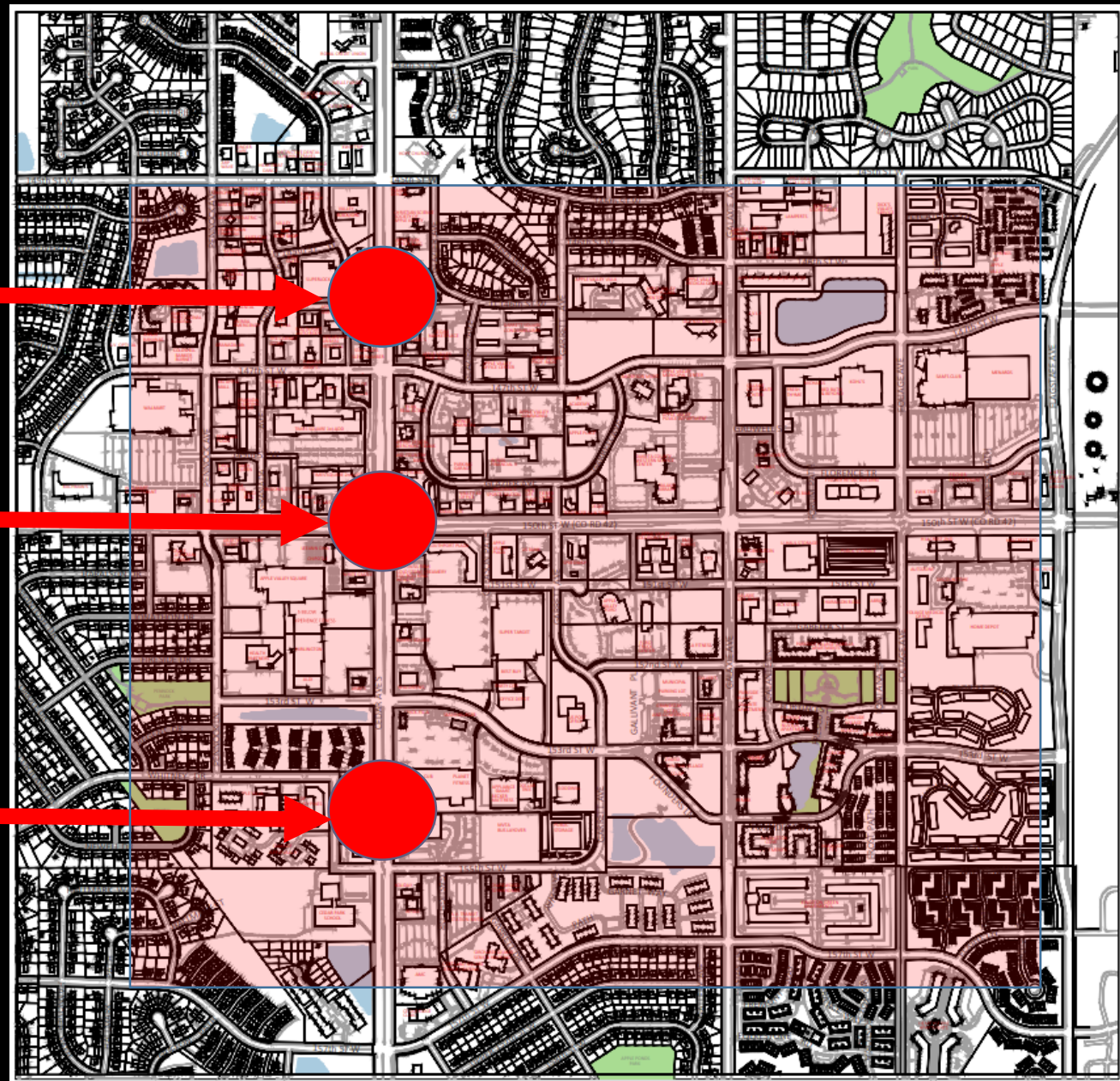
Existing
Apple Valley
Transit
Station with
Skyway



**New
Skyway
Location**

Cedar/CR42

**Existing
Apple Valley
Transit
Station with
Skyway**





Current Condition



“Plug and Play” With Added Skyway



Why It's Needed

- **To Help Ensure a Safe Crossing of Cedar Avenue**
- **To Help Improve Traffic Flow Through the Downtown Congested Area**
- **To Help Support Transit Ridership Along the Cedar Avenue Corridor**
- **Finish the Job**



How Much Does it Cost?

- **Estimated Total Cost** **\$6.2 Million**
- **50% State Bonding Grant Request** **\$3.1 Million**



Questions?

