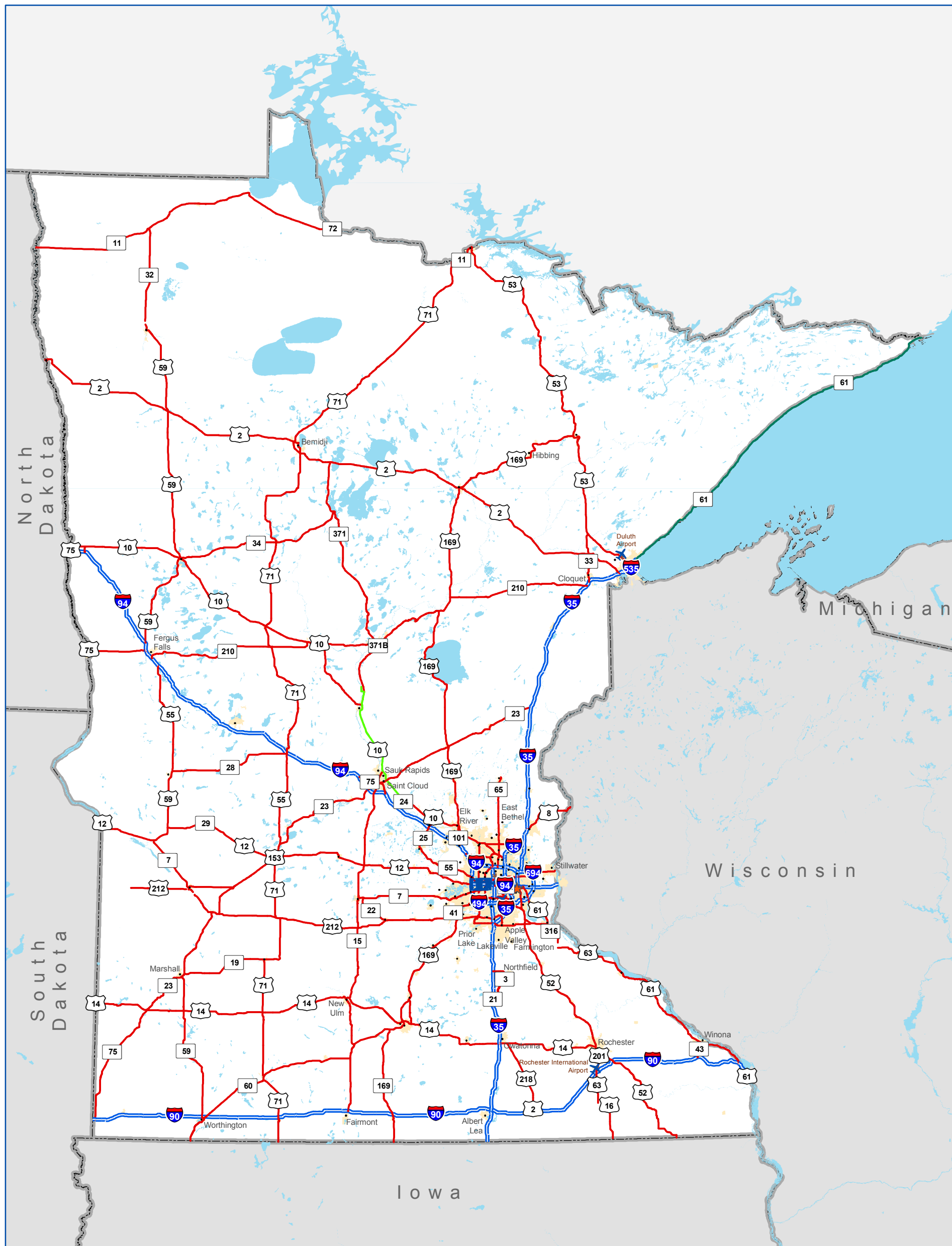






















# National Highway System: Minnesota



U.S. Department of Transportation  
Federal Highway Administration

- |   |                               |   |                        |
|---|-------------------------------|---|------------------------|
|  | Eisenhower Interstate System  |  | Census Urbanized Areas |
|  | Other NHS Routes              |   |                        |
|  | Non-Interstate STRAHNET Route |   |                        |
|  | STRAHNET Connector            |  | Department of Defense  |
|  | Intermodal Connector          |   |                        |
|  | Intermodal/STRAHNET Connector |   |                        |
|  | Unbuilt NHS Routes            |  | Water                  |
|  | MAP-21 Principal Arterials    |   |                        |



- |   |                                 |   |                        |
|---|---------------------------------|---|------------------------|
|  | Airport                         |  | Port Terminal          |
|  | Intercity Bus Terminal          |  | Truck/Rail Facility    |
|  | Ferry Terminal                  |  | AMTRAK Station         |
|  | Truck/Pipeline Terminal         |  | Public Transit Station |
|  | Multipurpose Passenger Facility |   |                        |