




-  Urban Service Area
-  Future Urban Service Area - Per Comp Plan 10-18-21
-  Rolling Hills - Open Space Preservation



0 200 400 600 800 1000 1200
 (IN FEET) 0 1/4 1/2 1 MILE
 (IN MILES)

City of Elk River
 2021-2022
 21-2-22 12:01
 MAY 5, 2021

Disclaimer: Every attempt has been made to ensure that the information contained in this map is accurate and correctly represents the City subject matter of the Elk River City Council as of the date of publication. The missing, lost or not published information plus the information shown on this map may only be printed or accessed by means of the Elk River City Council, as provided by Minnesota Statutes. To the extent any of the information on this map is inconsistent with the City subject matter of the City Council, the version of the City Council control shall be deemed authoritative. The City of Elk River reserves the right to make additions, changes, or corrections to this map at any time and without notice. Changes are not all liability for changes are not directly or indirectly as a result of errors, omissions or misstatements, and is not responsible for errors or misstatements of the data on this map. This is updated periodically. For the most current information, contact the appropriate City Department.

www.cityofelkriver.com